

CUNICOLO C10 SAN FRANCESCO

635 U/TR

Com. Stroncone
Loc. S. Francesco

Tav. Stroncone

F.^o 138 III NE.

Long. 0° 12' 18"

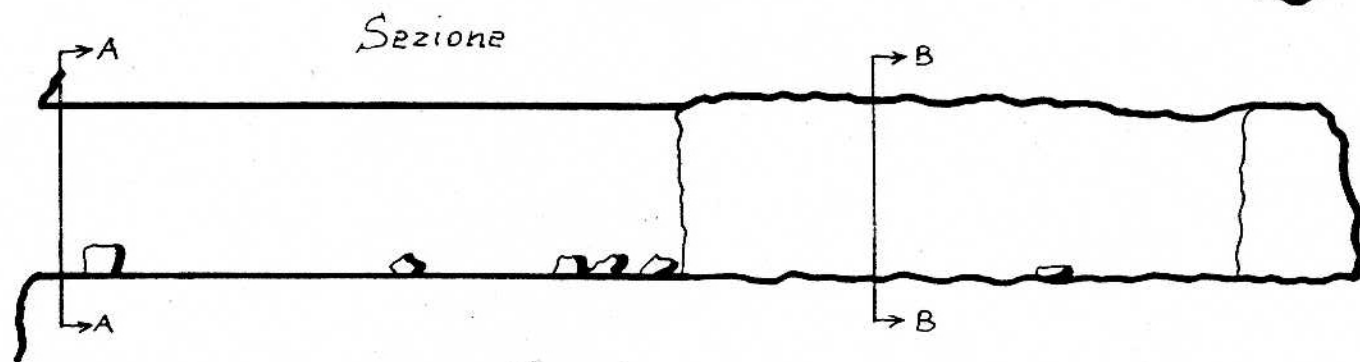
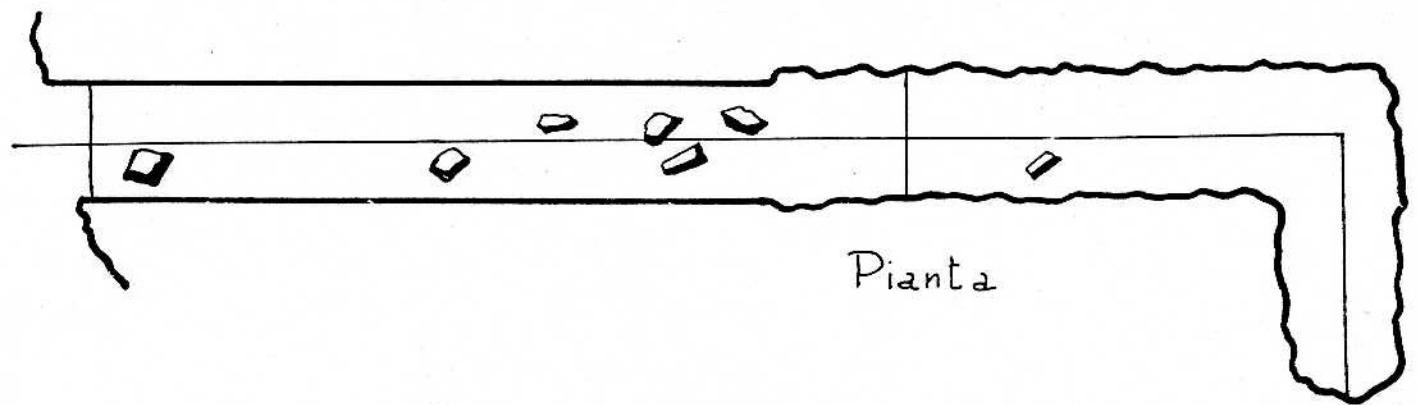
Lat. 42° 29' 50"

Quota: 385 s.l.m.

Rilevatore: A. Andrielli

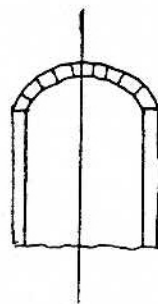
Anno 1981

Gruppo Speleologico Stroncone



SCALA 0 4 mt.

Sez. AA



Sez. BB

