

COMUNE DI Stroncone

Grotta di Capoliana

633 U/TR

Località: Fosso di Stroncone

Carta I.G.M.

Tavola: Stroncone

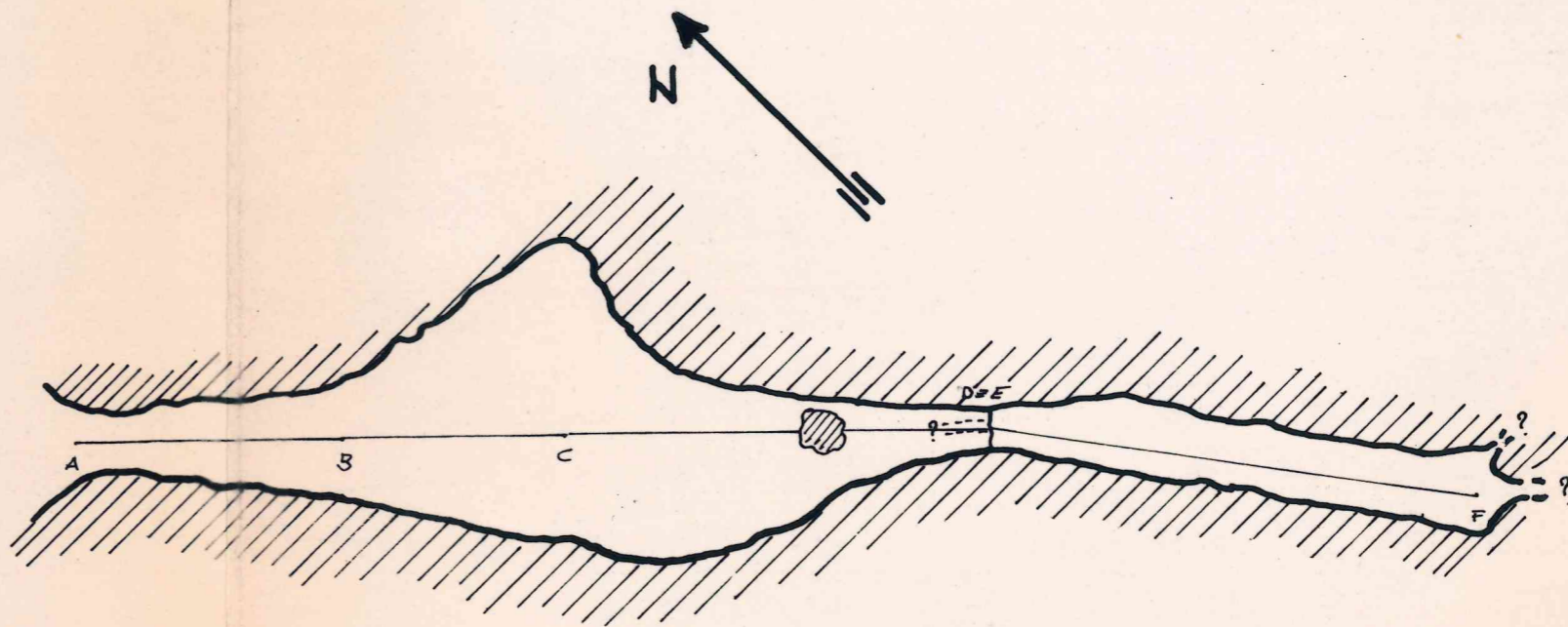
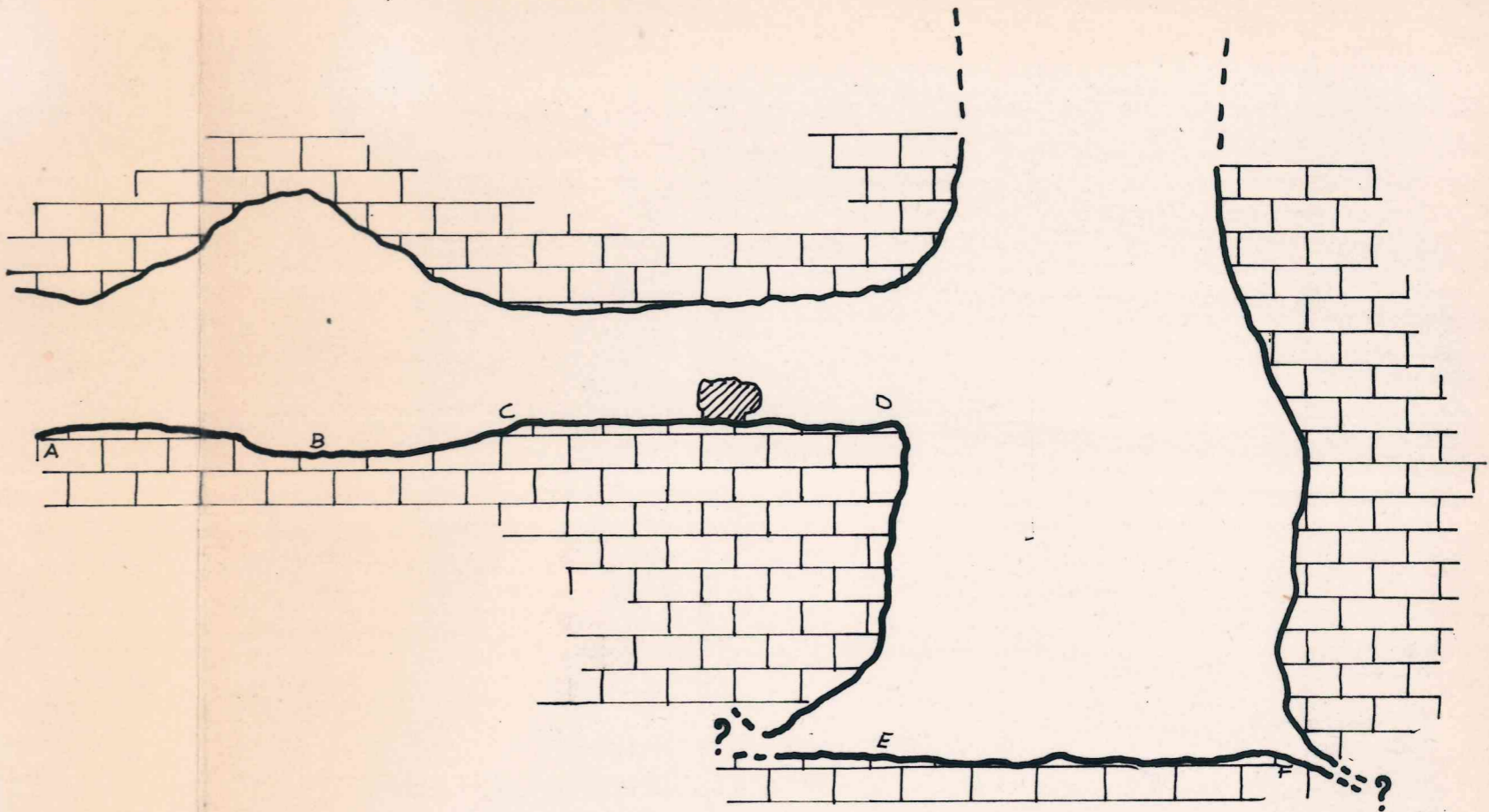
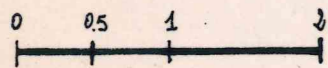
Foglio: 138 III N.E.

Long:  $0^{\circ} 13' 14''$

Lat:  $42^{\circ} 29' 5''$

Quota: 575 m. s. l. m.

Rilevatori: Andrielli A. - Vittori G.



Gruppo Speleologico Stroncone  
ANNO 1980